



# GUJARAT INDUSTRIES POWER COMPANY LTD.

RPAD

SLPP/Vastan Mines/Environment Return/ 2448  
To,

16 March 2011

The Joint Director  
Additional Director (S)  
Ministry of Environment & Forest  
Regional office, Western Region,  
Kendriya Paryavaran Bhavan,  
E-5, Ravishankar Nagar,  
Bhopal – 462016, (MP)


Sub :-	Half Yearly Report of monitoring the implementation of environmental safeguards in data sheet, Part – I in respect of Vastan Lignite Opencast Mines for the period from October 2010 to March 2011.
Ref :-	1. Environmental Clearance accorded vide letter no J-11015/40/95-IA. II (M) dated 19 <sup>th</sup> June 1996. 2. Your office letter no 4-5/96(ENV) 2534 dated 7 <sup>th</sup> September 1997.


Dear Sir,

Please find enclosed the report, in data sheet Part – I, of monitoring of the implementation of environmental safeguards in respect of Vastan Lignite Opencast Mines, of M/s Gujarat Industries Power Company Limited for the period from October 2010 to March 2011.

Thanking you,


For Gujarat Industries Power Co. Ltd.

  
N.K. Chauhan  
Chief Manager (Mines)  
Surat Lignite Power Plant,  
P.O. Nani Naroli, Taluka- Mangrol.  
Dist-Surat, 394110



Encl :- 1. Data Sheet Part – I.  
2. Half Yearly Environmental Monitoring Report for period of October 2010 to March 2011

cc :- Regional Officer, Surat R.O.  
Gujarat Pollution Control Board,  
338, Belgium square, Opp. Linear Bus Stand,  
Surat.



Regd. Office & Vadodara Plant :  
P.O. Petrochemical, Dist.- Vadodara 391 346 Gujarat - INDIA  
Phone : EPABX (0265)2232768/2213/0159 Fax : 2231207  
E-mail : genbaroda@gipcl.com



"An IMS Company"  
Website: www.nicci.com

Surat Lignite Power Plant :  
Village : Nani Naroli, Ta. Mangrol, Dist.: Surat 394 110. Gujarat-IND  
Phone : EPABX (02629)261063 to 261072 Fax : 261073/74.  
E-mail : genslpp@gipcl.com

ANNEXURE - IV  
MONITORING THE IMPLEMENTATION OF ENVIRONMENTAL SAFEGUARDS  
MINISTRY OF ENVIRONMENT AND FOREST  
REGIONAL OFFICE (W), BHOPAL

MONITORING REPORT  
PART - I  
DATA SHEET

No.		
1	Project type: River/valley/Mining/Industry/thermal/ nuclear/other /specify	: Mining
2	Name of the project	: Vastan Lignite Mine
3	Clearance letter (s) OM no. and date	: F.No. J-11015/40/95-IA. II (M) dated 19 <sup>th</sup> June 1996
4	a) District	: Surat
	b) State	: Gujarat
	c) Latitude/Longitude	: Latitude- 21 <sup>o</sup> 22' 47" to 21 <sup>o</sup> 26' 42" Longitude: 73 <sup>o</sup> 05' 47" to 73 <sup>o</sup> 08' 47"
5	Address for correspondence	
	a) Address of concerned Project Chief with pin code and Telephone/Telex/Fax No.	: Sri N.K. Chauhan Chief Manager (Mines) Vastan Lignite Opencast Mine Surat Lignite Power Plant Village: Nani Naroli, Tal: Mangrol, Dist.: Surat - 394 110 Phone: (M) 09909925340 Fax: 02629-261080
	b) Address of concerned Engineer with pin code and telephone/Telex/Fax No.	: Shri Valmike Sahu, Manager (Mines) Vastan Lignite Opencast Mine Surat Lignite Power Plant Village: Nani Naroli, Taluka: Mangrol, Dist.: Surat - 394 110. Phone -(M) 9099045781 Fax: 02629-261080
6	Salient Features	
	a) of the project	: This mining project is linked to Surat Lignite Power Plant under the same management to supply lignite as fuel for captive 2 X 125 MW Power Plant.
	b) of Environmental Management Plan	: Greenbelt development on 340.1 Hectares of peripheral mining lease area comprising of 588785 no trees have been developed till date. a) Plantation of Waste dump: Plantation activity on plane & sloping surface of the waste dump was carried out since the beginning of the mining activities. This was planned for dump stability & also to curb the run-off of loose soil from the external Overburden Dumps. . A brief endeavor of the work done is given in Annexure - I.
	b) of Environmental Management Plan	: c) Environmental monitoring for SPM, NOx, SOx, CO emission are being carried out as per the condition of Environmental Clearance vide letter no. O. /M letter F.No. J-11015/40/95-IA. II (M) dated 19 <sup>th</sup> June 1996. The detail environmental monitoring report is enclosed herewith.
7	Break up of the project area a) Submergence area: Forest & Non forest b) Others	: There is no forest land in and around of this project. Total areas of 1536 Hectare will be used for mining activity.
8	Break up of project affected population with enumeration of those losing houses/dwelling units only, agriculture land only, both dwelling unit and	: The most of the mining lease land was previously used for agricultural purpose. There were no dwelling units/ houses previously existing in such area. Following population lost only their

	<p>agricultural land.</p> <p>a) Scheduled Cast</p> <p>b) Scheduled Tribe</p> <p>c) Others</p> <p>Please indicate whether these figures are based on any systematic survey carried out or only provisional figures. If any survey is carried out give details and year of survey.</p>	<p>agricultural land.</p> <p>5 nos</p> <p>102 nos</p> <p>400 nos</p> <p>These figures are based on systematic survey carried out in the year December, 1997.</p>
9	<p>Financial Details</p> <p>a) Project cost as originally planned and subsequent revised estimates and the year of price reference.</p> <p>b) Allocation made of environmental Management Plan with item wise &amp; year wise break up.</p> <p>c) Benefit cost ratio/internal rate of return and the year of assessment.</p> <p>d) Whether (c) includes the cost environment management as shown in the above.</p> <p>e) Actual Expenditure incurred so far on the project.</p> <p>f) Actual expenditure incurred on EMP so far (Dec 2010).</p>	<p>Project cost is 300 Crores based on price reference of the year 1997.</p> <p>The details are provided in Annexure – II with this data sheet.</p> <p>Rate of return on Investment is 3.7% for assessment year 2009-10.</p> <p>Yes</p> <p>244.87 Crores.</p> <p>532.64 Lacs for Green belt development, Dump plantation, preparation of silting ponds, Environmental Monitoring instruments studies.</p>
10	<p>Forest Land requirement</p> <p>a) The status of approval for diversion of forestland for non-forestry use.</p> <p>b) The Status of clear felling</p> <p>c) The status of compensatory afforestation, if any</p> <p>d) Comments on viability and sustainability of compensatory afforestation program in the light of actual field experience so far.</p>	<p>NA</p> <p>NA</p> <p>NA</p> <p>NA</p>
11	<p>The experience of clear felling in non forest area (Such as submergence area of reservoir, approach road) if any with quantitative information.</p>	<p>Area where active mining work is in progress contains no such vegetation and there are no such cases of clear felling.</p>
12	<p>Status of construction</p> <p>a) Date of commencement (actual or planned)</p> <p>b) Date of completion (Actual/Planned)</p>	<p>31.05.1996 (Actual)</p> <p>Project is planned for 30 years.</p>
13	<p>Reason for delay if the project is yet to start</p>	<p>NA</p>
14	<p>Dates of site visits</p> <p>a) The dates on which the project was monitored by Regional Office on previous occasion if any.</p> <p>b) Dates of site visit for this monitoring</p>	<p>26.03.2007</p> <p>26.03.2007 by Dr.V.B.Apale, Joint Director (S), Regional Office, Western Region.</p>
15	<p>The monitoring report may contain the details of all the letters issued so far (vide the letters as mentioned)</p>	<ul style="list-style-type: none"> <li>• Environmental Clearance by OM No. J-11015/40/95/-IA. II (M) dated 19/6/1996.</li> <li>• Letter no 3-5/96(ENV)/1906 dt 4/11/1996</li> </ul>

  
 N.K. Chauhan  
 Chief Manager (mines)

ANNEXURE - II

Sub: Expenditure made for the Environmental Management Plan with item wise & year wise break-up.

(All figures are in Lac Rs.)

Year → →	2005	2006	2007	2008 (Jan-Dec)	2009 (Jan-Dec)	2010 (Jan-Dec)
Item ↓	Particulars of the activities					
Development & maintenance of Greenbelt and Jetropha Plantation (Suraili village & Reclaimed area)	20.00	30.00	22.72	28.27	15.31	4.91
Dump plantation	0.73	20.00			0.47	6.02
Preparation of settling pond	2.00	2.00	nil		2.70	
Monitoring of Environmental parameter	1.25	0.50	0.54135	1.62584	1.93	1.08
Dust suppression measures in mines						80.00
Remote sensing Imageries of the region.		1.41			2.00	
Total.....	23.98	76.57	23.25,932	24,89043	22.41	92.01
Cumulative Total (From 1997 to June 2011)			393.33132	418.22175	440.63175	532.64


  
 N.K. Chauhan  
 Chief Manager (mines)

## ANNEXURE - I

## PLANTATION ACTIVITY FROM 1997 TO DEC 2010

S. No.	Year	Code	Location	Area (Ha)	No. of trees
<b>(A) Peripheral green belt development</b>					
1	1997	GBD-A	Lease boundary (Village-Vastan, Jhakharda & Shah)	33	50,967
2	1998	GBD-B	Lease boundary (Village-Vastan & Surali)	21	37290
3	1999	GBD-C	Lease boundary (Vastan & Shah)	12	21,017
4	2000	GBD-D	Lease boundary (Village- Shah & Cheraetha)	3.5	56,000
7	2001	--	Near Vastan village	04	6000
8	2002	GBD-J	Lease boundary (Village- Cheretha))	20	31,368
9	2003	GBD-K	Lease boundary (Village- Surali, Naugama & Tadkeshwar)	34	51,000
10	2004	GBD-L	Lease boundary (village-Vastan & Surali)	12	30,000
11	2005	GBD-M	Along Limestone road, & Vastan village)	16	26,550
12	2006	Jetropha	Lease boundary -Vastan & Surali)	05	13,500
13	2008	GBD-N	Lease boundary of South Pit	20	32,000
14	2009	GBD-O	Lease boundary of South Pit	20	32,000
<b>Total (A)</b>				<b>200.5</b>	<b>387692</b>
<b>(B) Dump Plantation</b>					
1	1999	---	External dump	2.5	7500
2	2001	--	External dump	04	12,000
3	2005	--	External dump	02	3887
4	2006	--	External dump	42	42,549
5	2007	--	External dump	30	38,027
6	2010	---	External dump	5	8,000
<b>Total (B)</b>				<b>85.5</b>	<b>1,11,963</b>
<b>(C) Reclaimed Area Plantation</b>					
1	2007	Jetropha	--	04	11,136
2	2008	Jetropha	--	05	13,504
3	2009	Bamboo Plantation		25	32000
4	2009	Junglee Variety		5	5000
<b>Total (C)</b>				<b>39.0</b>	<b>61640</b>

(D) Other plantation activity					
1	2000	--	Mines road	02	3100
4	2000	GBD-F	Ambawadi (Near DEEP nursery)	0.5	290
5	2000	GBD-H	Near Demo Shed	03	13,200
2	2001	--	Mines road	1.6	2500
3	2005	--	Mines road	03	400
3	2007	Bamboo plantation	Near DEEP farm house	05	8000
			Total (D)	15.1	27,490
			GRAND TOTAL	340.1	588785
(E) Seed Spraying					
1	1998	Dump-A	External dump	05	3000Kg
2	1999	Dump-B	External dump	05	300 Kg
3	2000	Dump-C	External dump	28	790Kg
4	2001	Dump-D	External dump	124	5760 Kg
5	2003	Dump-E	External dump	54	1620Kg
			Total (E)	216	11470 Kg
(F) Seed spraying by Mining Contractors					
1	1999				2150 Kg
2	2000				550 Kg
3	2001				5760 Kg
					grass seeds
4	2002				2600Kg
5	2003				280Kg
6	2004				5.25Kg
7	2005				1000Kg
8	2007				1000 Kg
9	2008		External Dump		1000 Kg
10	2009		External Dump		1000 Kg
11	2010		Bund of Garland drains		400 Kg
			Total (F)		15265 Kg

  
 N.K. Chaulhan  
 Chief Manager (mines)